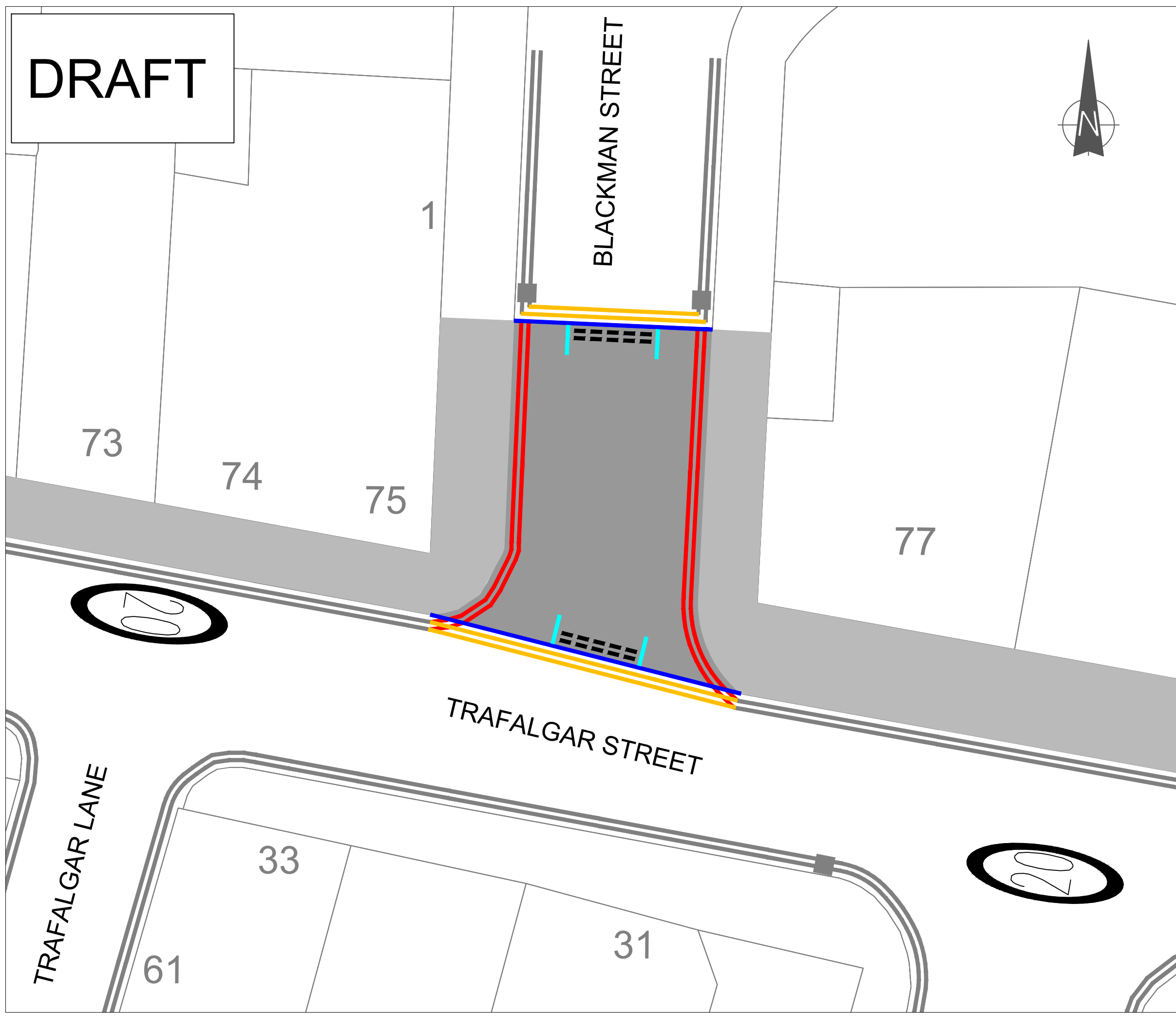














**DRAFT**



**LEGEND:**

-  PROPOSED CARRIAGEWAY RED BLOCKS
-  EXISTING FOOTWAY RED BLOCKS
-  PROPOSED CYCLE SYMBOL
-  PROPOSED ROUNDEL
-  PROPOSED DOUBLE YELLOW LINE
-  PROPOSED GRANITE KERB
-  PROPOSED ROAD MARKING
-  EXISTING ROAD MARKING
-  REMOVE EXISTING ROAD MARKING
-  PROPOSED CYCLE ACCESS ROAD MARKING AND DROPPED KERB AREA
-  EXISTING GULLY
-  PROPOSED CYCLE STANDS

REV	DATE	BY	REVISION DETAILS	CHK	APP



PROJECT: Road Safety Scheme					
TITLE: Permanent Road Closure Blackman St jw Trafalgar St					
LOCATION: St.Peter's & North Laine Ward					
DRAWING STATUS: DRAFT					
DRAWN: AH	SURVEYED: AH	CHECKED: BS	APPROVED: BS		
DRAWING No: BHCC-BLACKMAN-TRAFALGAR-CONSUL-01					
DATE: 11/11/2022	SCALE: 1:100	SIZE: A3	REV: -		

